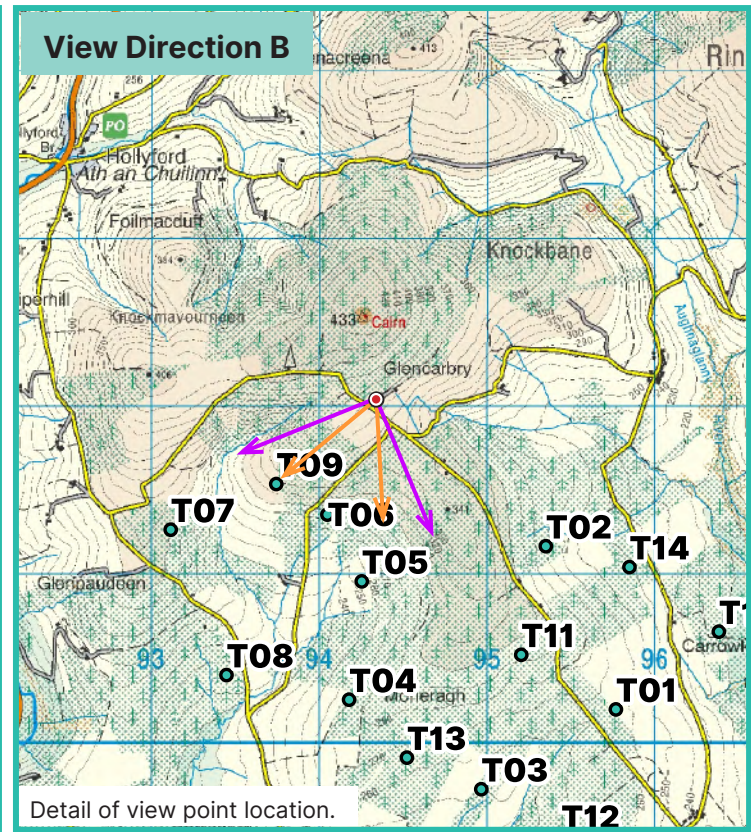
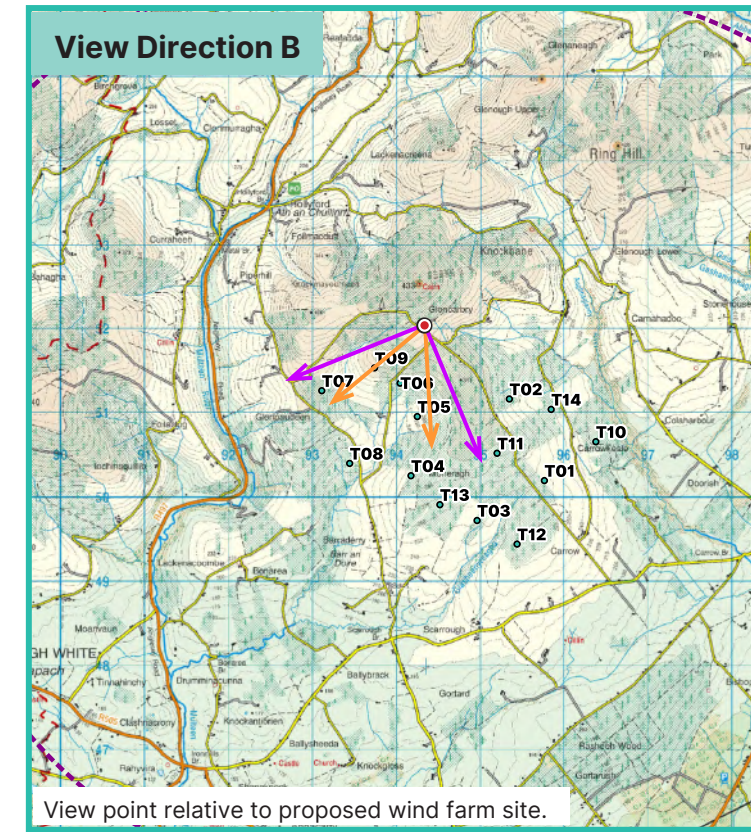
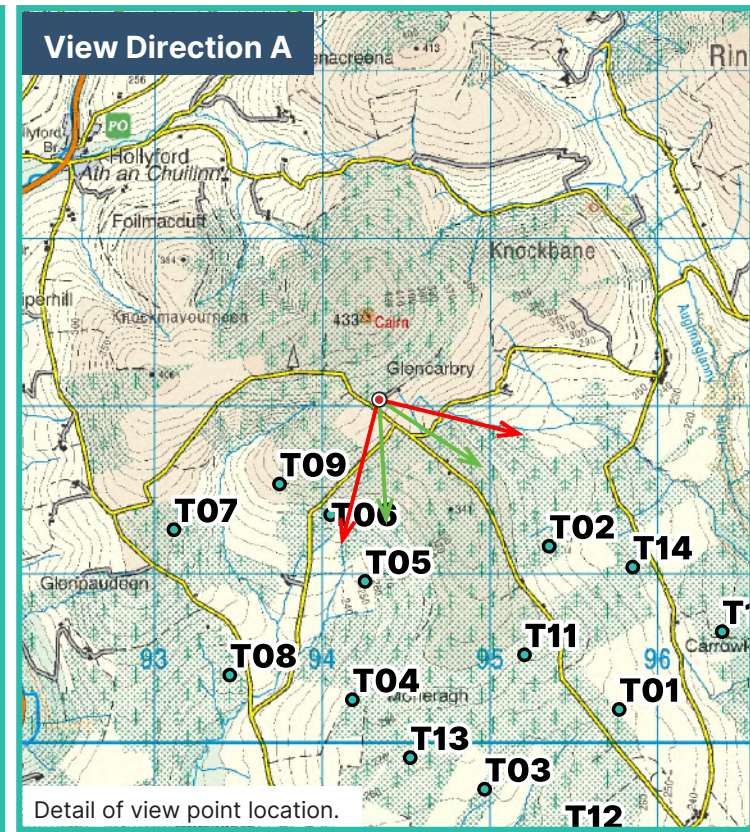
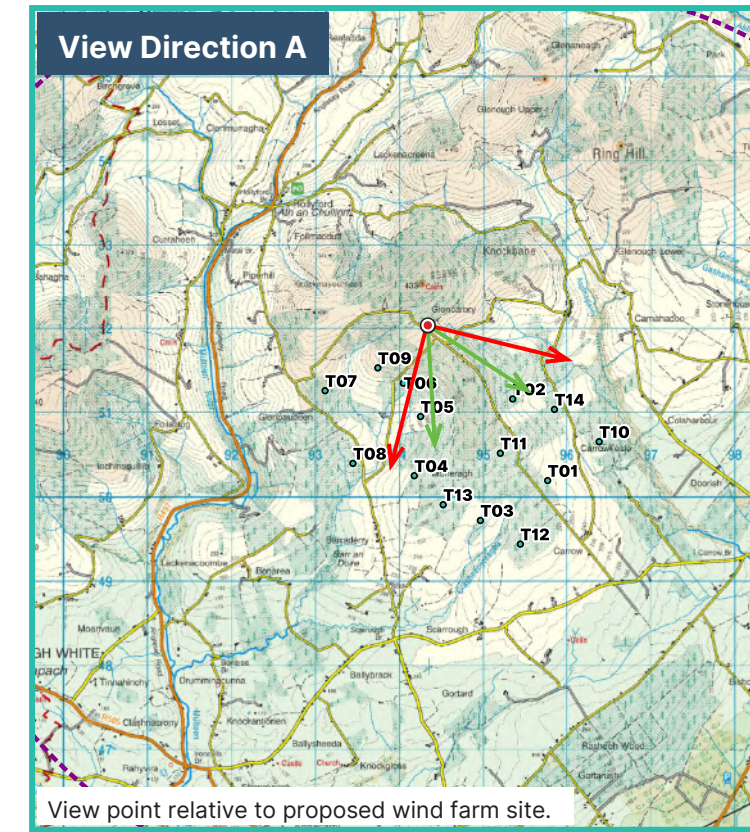
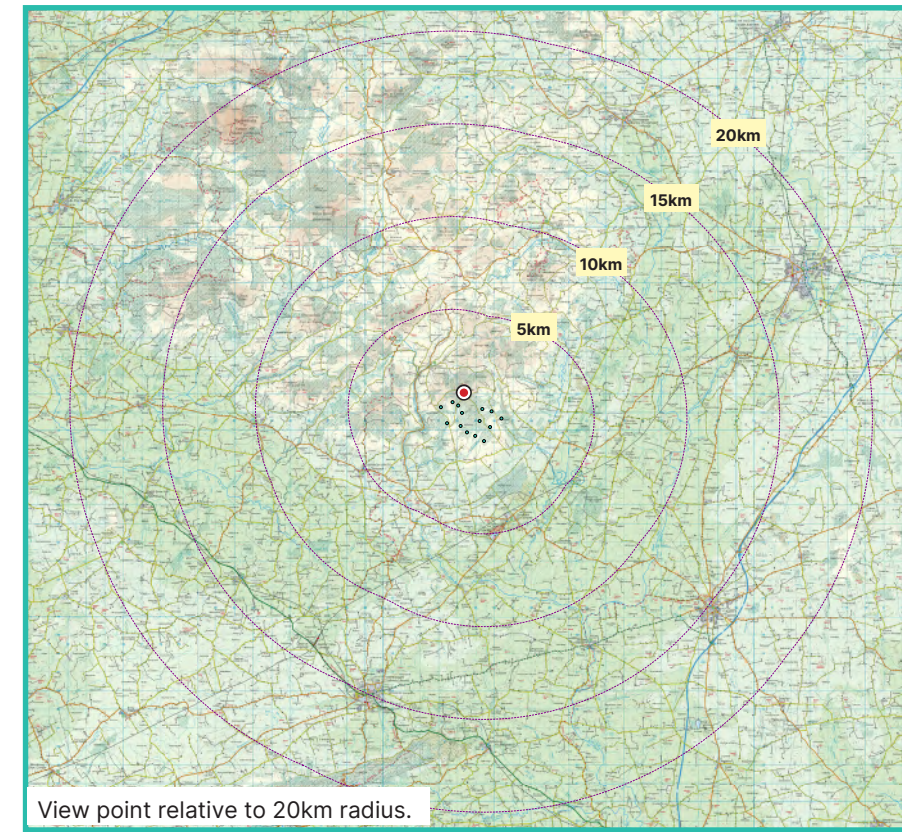


View Point 09 Glencarbray

Photomontage 09

View from the L51161 Local Road in the townland of Glencarbray. Located approximately 750m north-east of the nearest turbine (T06).

View point grid reference	E 594301 N 652082
Date of image taken	2024-09-11
Time of image taken	10:42
View point elevation	371m
Angle of Views	180° / 90° / 53.5°
View Direction (Image Centre)	View Direction A: 149° View Direction B: 203°
Number of proposed turbines visible in Photomontage	14/14
Turbine Hub Height	103.5m
Turbine Rotor Diameter	163m
Turbine Tip Height	185m
Montage Type	Type 4 Photomontage / Survey / Scale Verifiable
Camera & Lens	Canon 5D Mark III / Full Frame Sensor with a 50mm Lens
Tripod	Manfrotto 190X extended to approx 1.5m.
Map Licence	© Ordnance Survey Ireland. All rights reserved. Licence number CYAL50267517



Map Legend

- Area shown in 90° view: A (red arrows), B (purple arrows)
- Area shown in 53.5° view: A (green arrows), B (orange arrows)
- View Point: Red circle with a dot
- Proposed Carrow Wind Farm: Blue circle

Wireline Legend

- Proposed Carrow Wind Farm: Blue line
- Proposed Met Mast (103.5m): Green line
- Existing Wind Farms: Red line
- Permitted Wind Farms: Pink line
- Proposed Wind Farms: Blue line




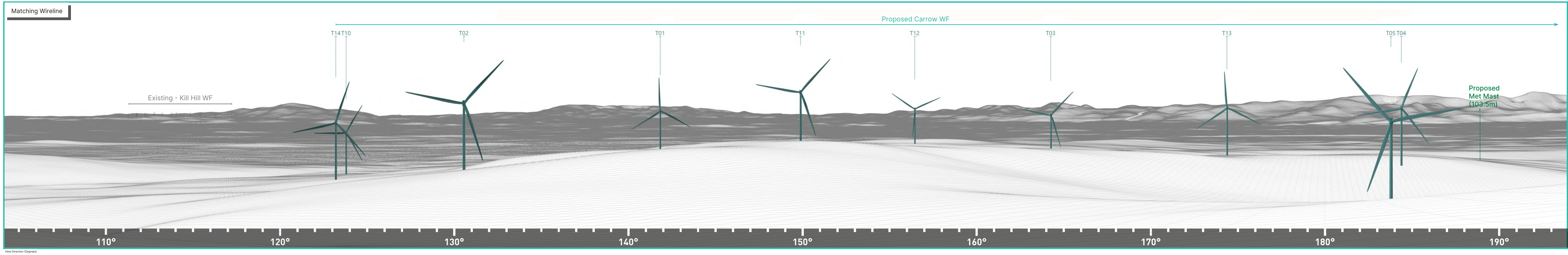
Key Image at 180°



Proposed Photomontage with Cumulative at 180°







Proposed Photomontage with Cumulative at 53.5° (View Direction A)



130°

140°

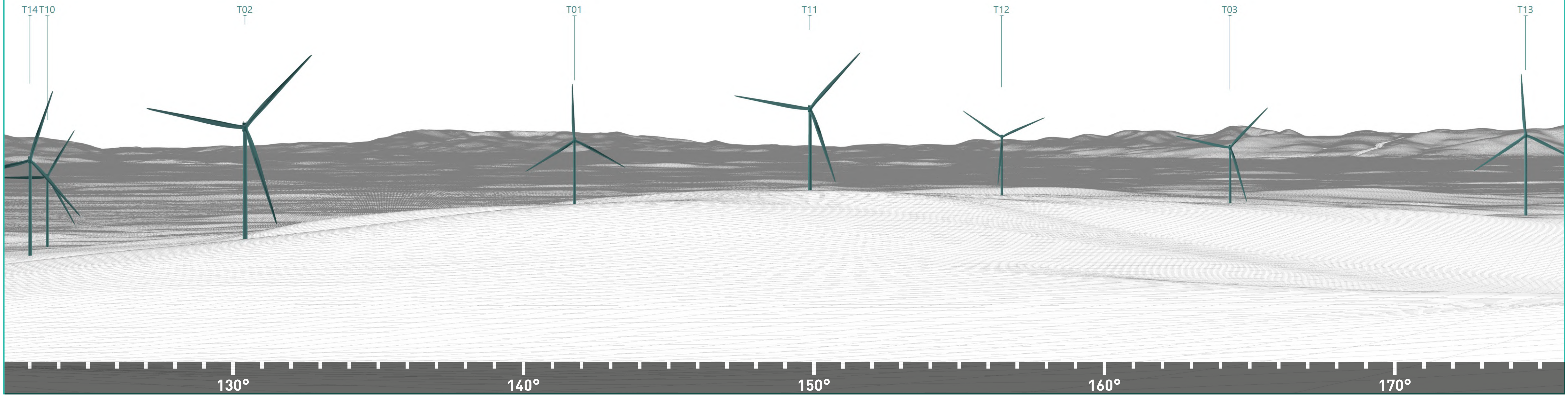
150°


160°

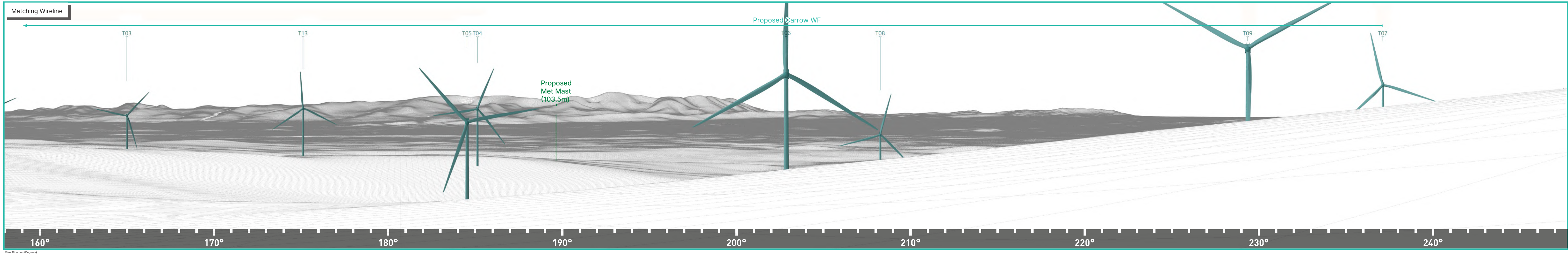
170°

Matching Wireline

Proposed Carrow WF







Proposed Photomontage with Cumulative at 53.5° (View Direction B)



180°

190°


200°

210°

220°

230°

Matching Wireline



T05 T04

Proposed Met Mast (103.5m)

Proposed Carrow WF

T06

T08

T09

180°

190°

200°

210°

220°

230°